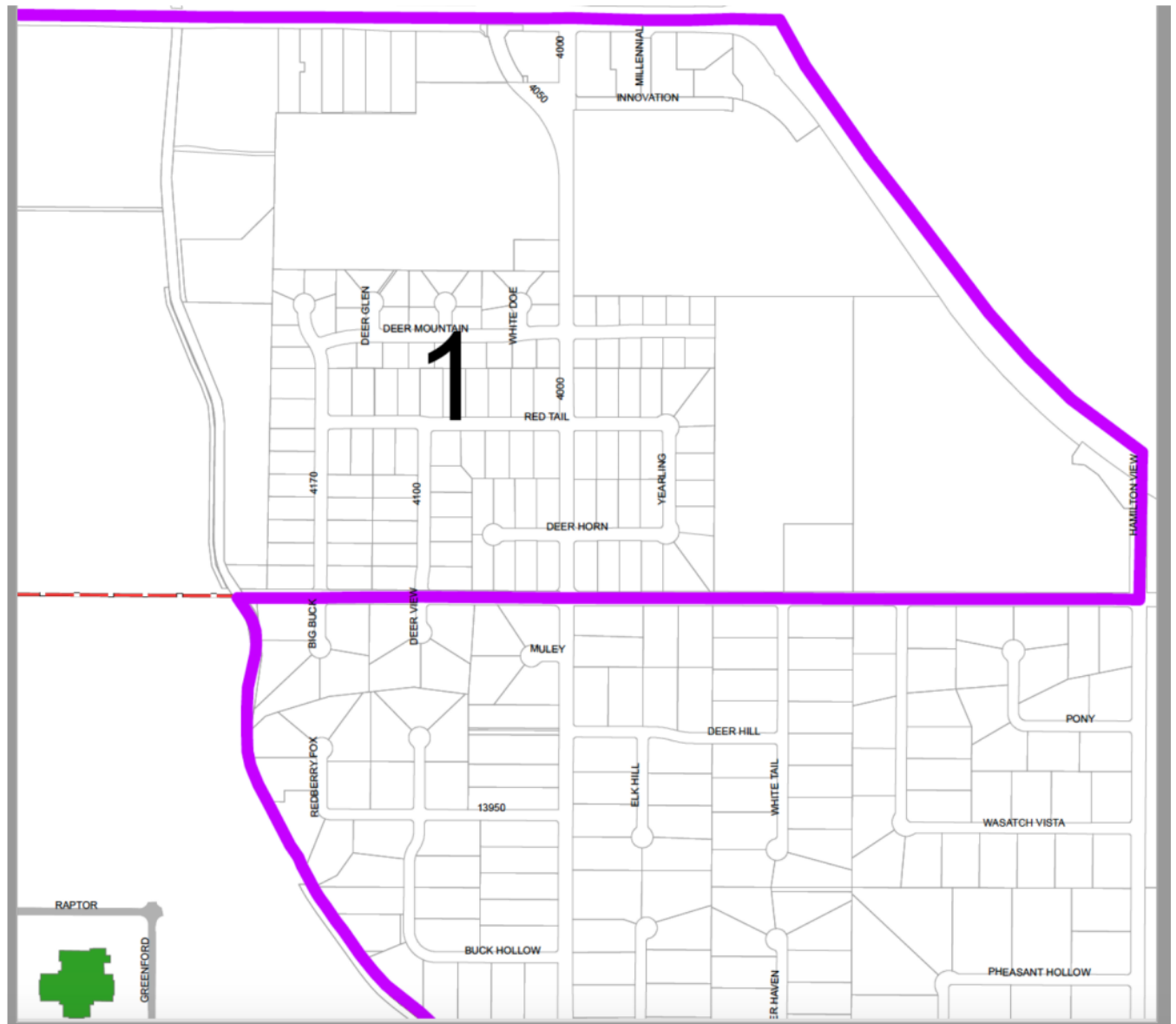
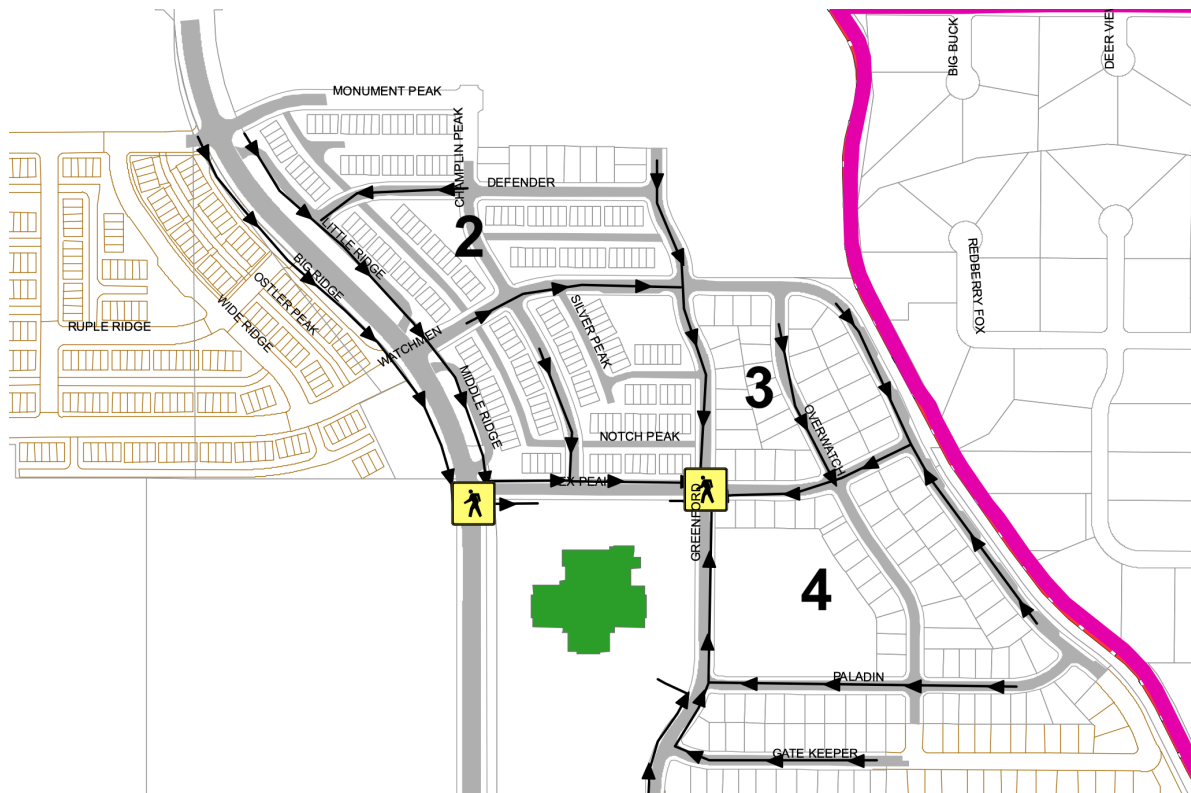


Ridge View Safe Routes to School 2022-23



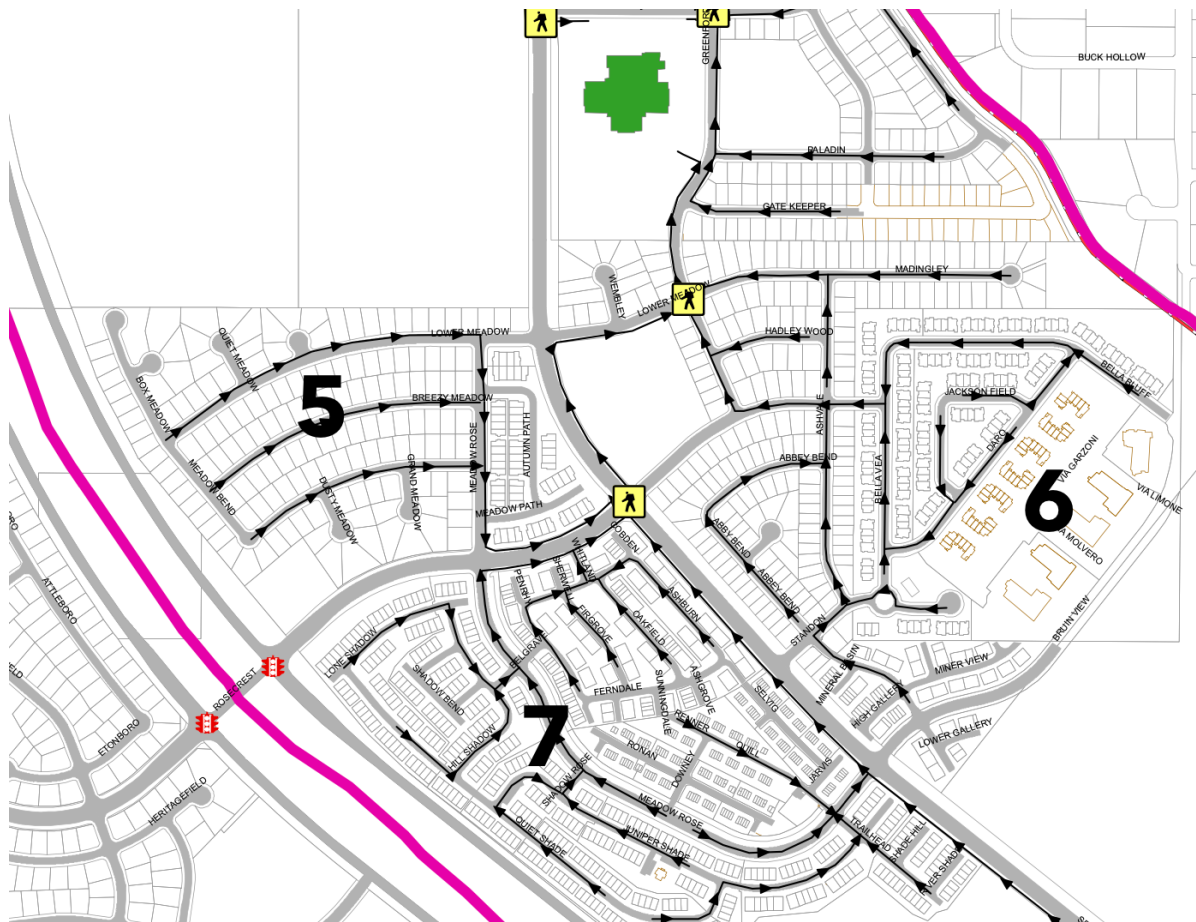
Area 1: This is a bus transportation area. Students will be bussed according to the Jordan School District Transportation guidelines.



Area 2: Students leave their homes and walk west and/or south, making their way to the northeast intersection of SENTINEL RIDGE and REX PEAK. Students will cross REX PEAK with the crossing guard, heading south, and will proceed to the school.

Area 3: Students leave their homes and make their way to REX PEAK. Students will walk west until they get to the intersection of REX PEAK AND GREENFORD. Students will cross REX PEAK with the crossing guard, heading south, and will proceed to the school.

Area 4: Students leave their homes and make their way to GREENFORD LANE. Once on GREENFORD LANE, students will head north to the southeast intersection of GREENFORD LANE and RAPTOR WAY. Students will cross GREENFORD LANE with the crossing guard, heading west, and will proceed to the school.



Area 5: Students leave their homes and make their way to SENTINEL RIDGE. They will then turn south on the west side of SENTINEL RIDGE to ROSE CREST ROAD. Students then cross SENTINEL RIDGE with the crossing guards and will now walk north on the east side of SENTINEL RIDGE until they reach LOWER MEADOW. Once they get to LOWER MEADOW turn east on the south sidewalk until they get to GREENFORD LANE. Cross with the crossing guard. Stay on the west sidewalk until they get to the school.

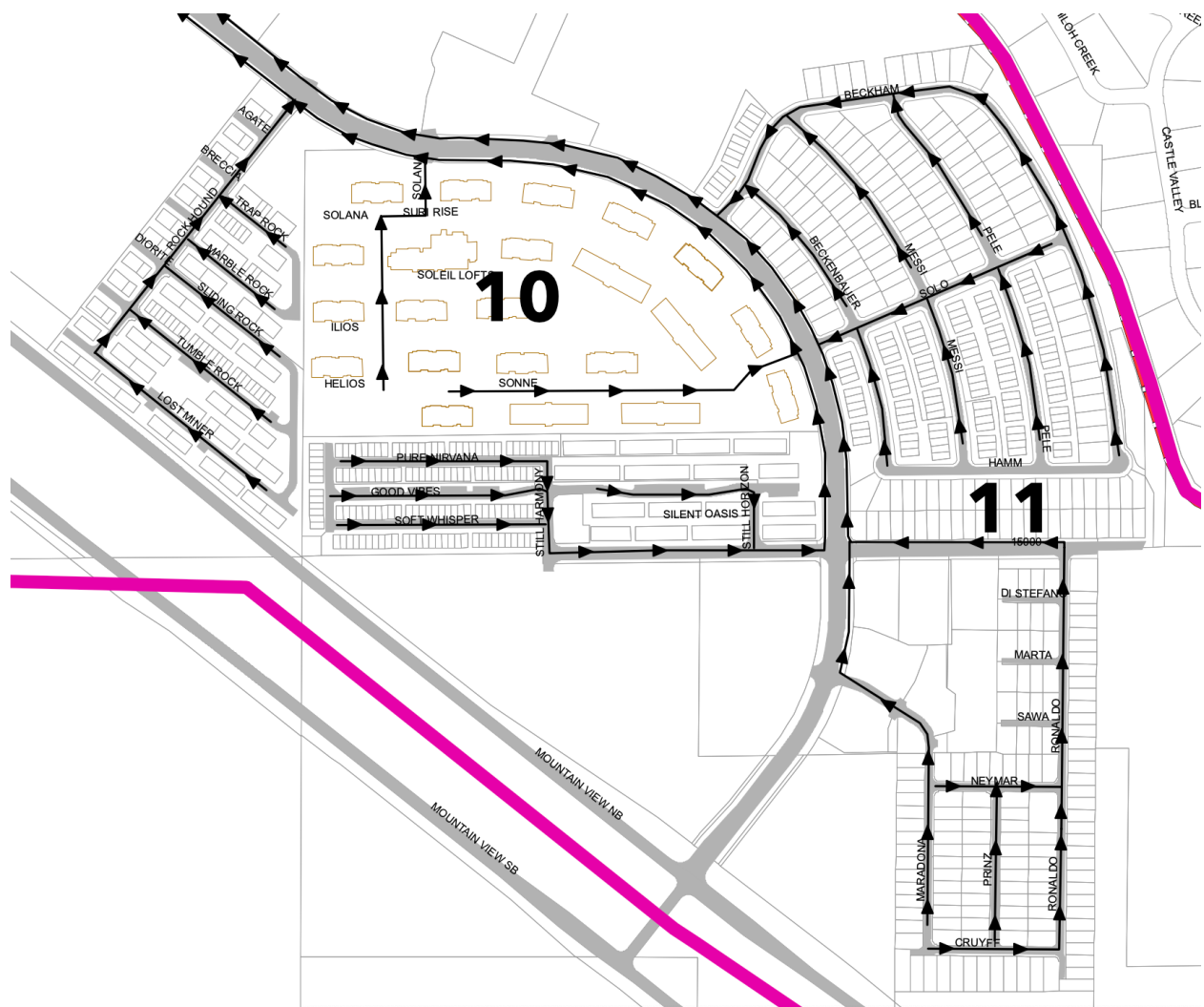
Area 6: Students leave their homes and make their way to the intersection of Lower Meadow and GREENFORD LANE. Cross with the crossing guards to west side of GREENFORD LANE and proceed to the school.

Area 7: Students leave their homes and make their way to the crossing guards at ROSECREST and SENTINEL RIDGE. Cross with the crossing guards to get to the northeast corner of the intersection. Students will now walk north on the east side of SENTINEL RIDGE until they reach LOWER MEADOW. Once they get to LOWER MEADOW turn east on the south sidewalk until they get to GREENFORD LANE. Cross with the crossing guard. Stay on the west sidewalk until you get to the school.



Area 8: Students leave their homes and walk to AUTUMN SPRING. They walk east on AUTUMN SPRING until they reach SENTINEL RIDGE. At SENTINEL RIDGE, students walk north on the west side of SENTINEL RIDGE until they reach the crossing guards at ROSE CREST and SENTINEL RIDGE. Cross with the crossing guards to get to the southeast corner of the intersection. Students will now walk north on the east side of SENTINEL RIDGE until they reach LOWER MEADOW. Once they get to LOWER MEADOW turn east on the south sidewalk until they get to GREENFORD LANE. Cross with the crossing guard. Stay on the west sidewalk until you get to the school.

Area 9:



Area 10: Students leave their homes and make their way to SENTINEL RIDGE. They walk north on the west side SENTINEL RIDGE. Students remain on the west side of SENTINEL RIDGE until they reach the crossing guards at ROSE CREST and SENTINEL RIDGE. Cross with the crossing guards to get to the southeast corner of the intersection. Students will now walk north on the east side of SENTINEL RIDGE until they reach LOWER MEADOW. Once they get to LOWER MEADOW turn east on the south sidewalk until they get to GREENFORD LANE. Cross with the crossing guard. Stay on the west sidewalk until you get to the school.

Area 11: This is a bus transportation area. Students will be bussed according to the Jordan School District Transportation guidelines.